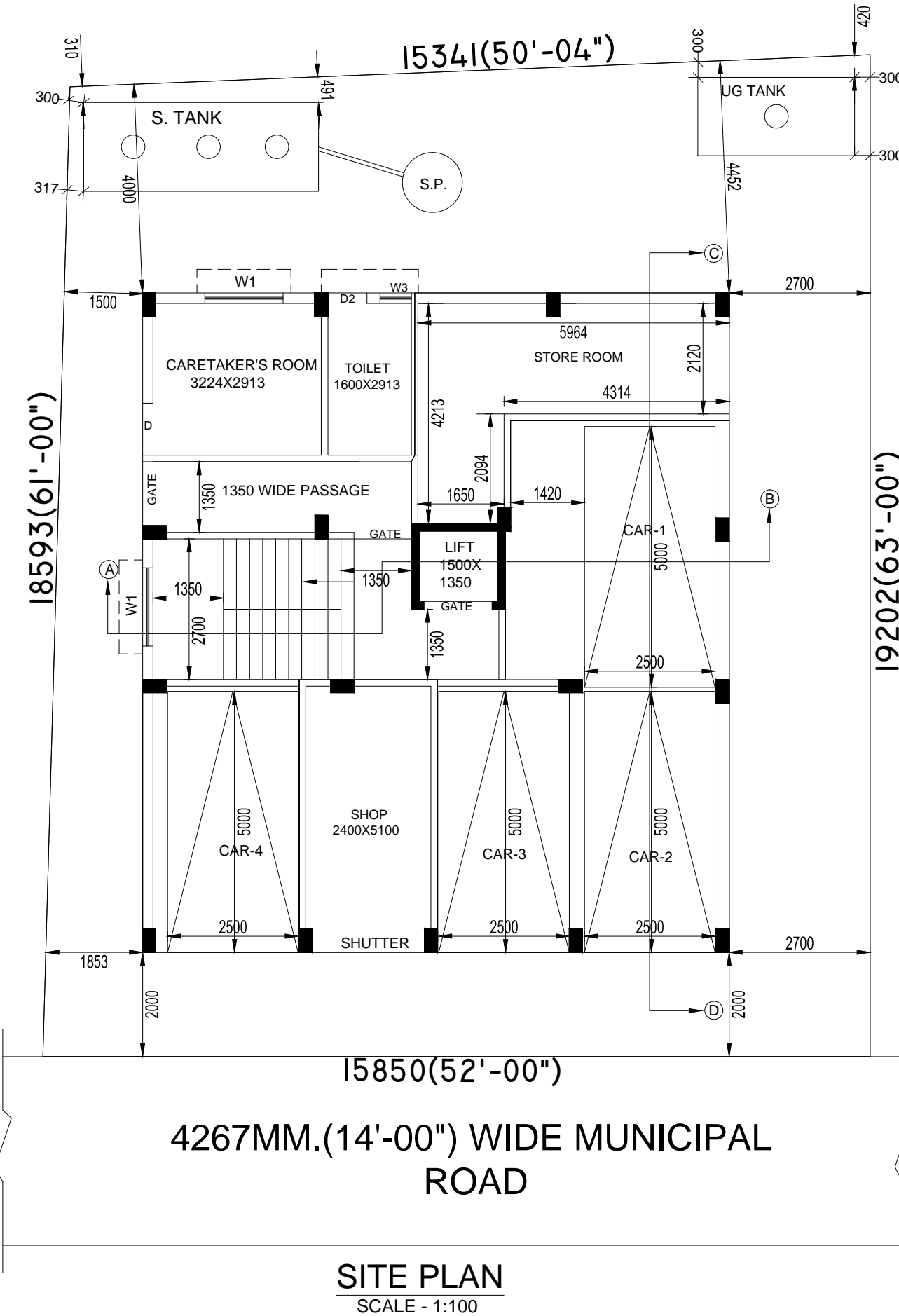


**SITE PLAN FOR PROPOSED G+IV STORIED RESIDENTIAL BUILDING OF PRANAB KUMAR KAR AT MOUZA - SUBUDDHIPUR, J.L NO-32, R.S. & L.R. DAG NO.-417/1186, R.S.KH. NO.-28, R.KH. NO.-5452, WARD NO.- 02, HOLDING NO.-511 , UNDER BARUIPUR MUNICIPALITY, P.S -BARUIPUR, DIST 24 PGS(S).**



AREA OF LAND : (AS PER DEED) :  
4KH.-06CH.-28 SFT. [295.243 SQM.]

AREA OF LAND : (AS PER PHYSICAL) :  
: 294.455 SQM.(M/L)

**AREA STATEMENT:**

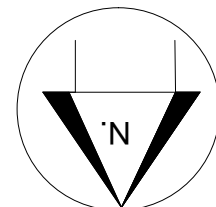
AREA OF GROUND FLOOR.	- 142.037 SQ.M.
AREA OF FIRST FLOOR.	- 142.037 SQ.M. (RESIDENTIAL)
AREA OF SECOND FLOOR.	- 142.037 SQ.M. (RESIDENTIAL)
AREA OF THIRD FLOOR.	- 142.037 SQ.M. (RESIDENTIAL)
AREA OF FOURTH FLOOR.	- 142.037 SQ.M. (RESIDENTIAL)
TOTAL FLOOR AREA	- 710.185 SQ.M.

THE RED MARKED FIRM LINE PORTION IS IN MY POSITION & IT IS FREE FROM ALL ENCUMBRANCES.


SIG. OF OWNER

THE LAND MEASURED BY ME. THE LAND MEASUREMENT AND ADJACENT ROAD ALL MARKED.

SIG. OF ENGINEER



OFFICE USE ONLY



SIG. OF OWNERS

SIG. OF ENGINEER